


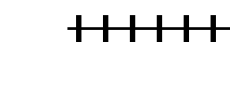











**EXISTING ELEMENTS**

**PROPOSED ELEMENTS**



-  PROPERTY LINE
-  5' CONTOURS
-  SIDEWALK
-  FENCE
-  CRUSHED ROCK
-  UPLAND GRASSES
-  DOUGLAS FIR FOREST
-  WETLAND
-  CHAMBERS SWALE
-  OAK TREES
-  MADRONE TREES
-  ADA CURB RAMP
-  ON SITE PARKING:  
NORTH AND SOUTH SIDES  
OF TAYSIDE STREET

-   CRUSHED ROCK  
PATH
-   CONCRETE PATH
-   BARK MULCH  
PATH
-   BENCHES
-   PICNIC TABLES
-   PICNIC SHELTER
-   BARK MULCH
-  CREEK AND HABITAT  
RESTORATION
-  CREEK CROSSING/  
WETLAND BOARDWALK
-   TREES/LANDSCAPE
-  THIN DOUGLAS FIR  
FOREST
-  THREE POINT  
BASKETBALL COURT
-  LAWN
-  NATURE PLAY  
PLAYGROUND