



NOTICE of FILING

LAND USE REQUEST AFFECTING THIS AREA

There is a development proposal for the property listed in this notice and shown on the attached map. The City is seeking input from neighbors on the proposal. If you have questions or comments about the proposal, contact the case manager.

Esta carta es un aviso sobre una propuesta de desarrollo para la propiedad enumerada y que se muestra en el mapa adjunto. La ciudad está buscando la opinión de los vecinos sobre la propuesta. Si tiene preguntas o comentarios sobre la propuesta, póngase en contacto con nosotros al 503-588-6213.

CASE NUMBER:	Subdivision Tentative Plan / Urban Growth Preliminary Declaration Case No. SUB-UGA23-06
PROPERTY LOCATION:	6600 Block of Devon Avenue SE, Salem OR 97306
NOTICE MAILING DATE:	April 17, 2023
PROPOSAL SUMMARY:	Tentative Subdivision of 48 lots for Devon Heights.
COMMENT PERIOD:	All written comments must be submitted to City Staff no later than 5:00 p.m., Monday, May 1, 2023. Please direct any questions and/or comments to the Case Manager listed below. Comments received after the close of the comment period will not be considered. Note: Comments submitted are <u>public record</u>. This includes any personal information provided in your comment such as name, email, physical address and phone number.
CASE MANAGER:	Olivia Dias, Current Planning Manager , City of Salem Planning Division, 555 Liberty Street SE, Room 305, Salem, Oregon 97301. Telephone: 503-540-2343; E-mail: odias@cityofsalem.net
NEIGHBORHOOD ASSOCIATION:	<i>Neighborhood associations are volunteer organizations of neighbors coming together to make neighborhoods the best they can be. They receive notice of land use applications within their boundaries, and they often submit comments on the applications to the City. Neighborhood association meetings are open to everyone. Contact your neighborhood association to get involved:</i> South Gateway Neighborhood Association, Glenn Baly, Land Use Co-Chair; Phone: 503-588-6924; Email: glennbaly12345@gmail.com
ACCESS:	The Americans with Disabilities Act (ADA) accommodations will be provided on request.
CRITERIA TO BE CONSIDERED:	Salem Revised Code (SRC) Chapter(s) 205.010(d) – Tentative Subdivision Plan; 200.025(d) – Urban Growth Preliminary Declaration Salem Revised Code (SRC) is available to view at this link: http://bit.ly/salemorcode . Type in the chapter number(s) listed above to view the applicable criteria.

PROPERTY OWNER(S):	Covey Rowhouses LLC (Sam Lapray)
APPLICANT(S):	Britany Randall, Brand Land Use and Lapray Development LLC (Sam Lapray)
PROPOSAL REQUEST:	<p>A consolidated for a tentative subdivision plan and urban growth preliminary declaration to divide approximately 6.60 acres into 48 lots ranging in size from 4,000 square feet to 4,900 square feet. The proposal includes one land area designated for utilities which will be dedicated to the City of Salem.</p> <p>The subject property is approximately 6.60 acres in size, zoned RA (Residential Agriculture), and located on the 6600 Block of Devon Avenue SE (Marion County Assessor Map and Tax Lot Numbers 083W22C / 101).</p>
APPLICATION PROCESS:	<p>Following the close of the Public Comment Period, a decision will be issued and mailed to the applicant, property owner, affected neighborhood association, anyone who submitted written comments, and anyone who received notice of the land use request.</p> <p>Failure to raise an issue in writing prior to the close of the Public Comment Period with sufficient specificity to provide the opportunity to respond to the issue, precludes appeal to the Land Use Board of Appeals (LUBA) on this issue. A similar failure to raise constitutional issues relating to proposed conditions of approval precludes an action for damages in circuit court.</p>
MORE INFORMATION:	All documents and evidence submitted by the applicant are available on the City's online Permit Application Center at https://permits.cityofsalem.net . You can use the search function without registering and enter the permit number listed here: 23-103408. Paper copies can be obtained for a reasonable cost.

**PLEASE PROMPTLY FORWARD A COPY OF THIS NOTICE TO ANY OTHER OWNER, TENANT OR LESSEE
For more information about Planning in Salem:
<http://www.cityofsalem.net/planning>**

It is the City of Salem's policy to assure that no person shall be discriminated against on the grounds of race, religion, color, sex, marital status, familial status, national origin, age, mental or physical disability, sexual orientation, gender identity and source of income, as provided by Salem Revised Code Chapter 97. The City of Salem also fully complies with Title VI of the Civil Rights Act of 1964, and related statutes and regulations, in all programs and activities. Disability-related modification or accommodation, including auxiliary aids or services, in order to participate in this meeting or event, are available upon request. Sign language and interpreters for languages other than English are also available upon request. To request such an accommodation or interpretation, contact the Community Development

Department at 503-588-6173 at least three business days before this meeting or event.

TTD/TTY telephone 503-588-6439 is also available 24/7

REQUEST FOR COMMENTS

Si necesita ayuda para comprender esta información, por favor llame 503-588-6173

REGARDING: Subdivision Tentative Plan / Urban Growth Preliminary Declaration
Case No. SUB-UGA23-06

PROJECT ADDRESS: 6600 Block of Devon Avenue SE, Salem OR 97306

AMANDA Application No.: 23-103408-PLN

COMMENT PERIOD ENDS: Monday, May 1, 2023 at 5:00 PM

SUMMARY: Tentative Subdivision of 48 lots for Devon Heights.

REQUEST: A consolidated for a tentative subdivision plan and urban growth preliminary declaration to divide approximately 6.60 acres into 48 lots ranging in size from 4,000 square feet to 4,900 square feet. The proposal includes one land area designated for utilities which will be dedicated to the City of Salem.

The subject property is approximately 6.60 acres in size, zoned RA (Residential Agriculture), and located on the 6600 Block of Devon Avenue SE (Marion County Assessor Map and Tax Lot Numbers 083W22C / 101).

The Planning Division is interested in hearing from you about the attached proposal. Staff will prepare a Decision that includes consideration of comments received during this comment period. We are interested in receiving pertinent, factual information such as neighborhood association recommendations and comments of affected property owners or residents. The complete case file, including all materials submitted by the applicant and any applicable professional studies such as traffic impact analysis, geologic assessments, and stormwater reports, are available upon request.

Comments received by 5:00 p.m., Monday, May 1, 2023, will be considered in the decision process. Comments received after this date will be not considered. *Comments submitted are public record. This includes any personal information provided in your comment such as name, email, physical address and phone number. Mailed comments can take up to 7 calendar days to arrive at our office. To ensure that your comments are received by the deadline, we recommend that you e-mail your comments to the Case Manager listed below.*

CASE MANAGER: Olivia Dias, Current Planning Manager, City of Salem, Planning Division; 555 Liberty St SE, Room 305, Salem, OR 97301; Phone: 503-540-2343; E-Mail: odias@cityofsalem.net.

For information about Planning in Salem, please visit: <http://www.cityofsalem.net/planning>

PLEASE CHECK THE FOLLOWING THAT APPLY:

- 1. I have reviewed the proposal and have no objections to it.
- 2. I have reviewed the proposal and have the following comments: _____

Name/Agency: _____
Address: _____
Phone: _____
Email: _____
Date: _____

IMPORTANT: IF YOU MAIL COMMENTS, PLEASE FOLD AND RETURN THIS POSTAGE-PAID FORM



NO POSTAGE
NECESSARY
IF MAILED
IN THE
UNITED STATES

BUSINESS REPLY MAIL
FIRST-CLASS MAIL PERMIT NO. 1508 SALEM, OR

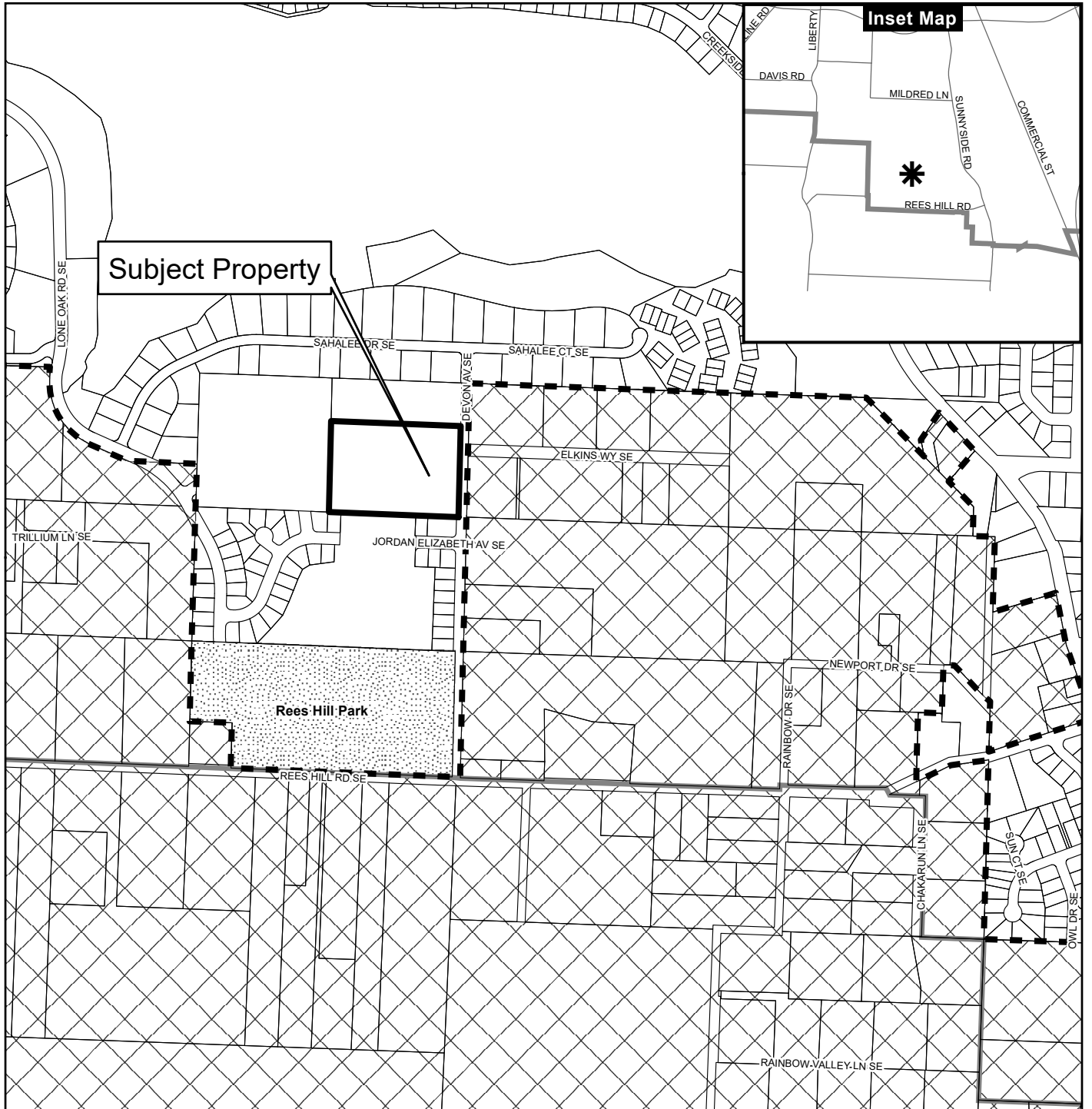
POSTAGE WILL BE PAID BY ADDRESSEE

PLANNING DIVISION
CITY OF SALEM RM 305
555 LIBERTY ST SE
SALEM OR 97301-9907



Vicinity Map

6600 Block Devon Avenue SE



Legend

- Taxlots
- Urban Growth Boundary
- City Limits
- Outside Salem City Limits
- Historic District
- Schools
- Parks

CITY OF Salem

 AT YOUR SERVICE

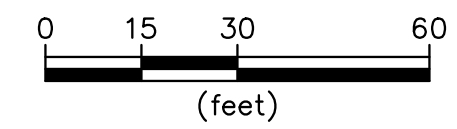
 Community Development Dept.

0 100 200 400 Feet



This product is provided as is, without warranty. In no event is the City of Salem liable for damages from the use of this product. This product is subject to license and copyright limitations and further distribution or resale is prohibited.

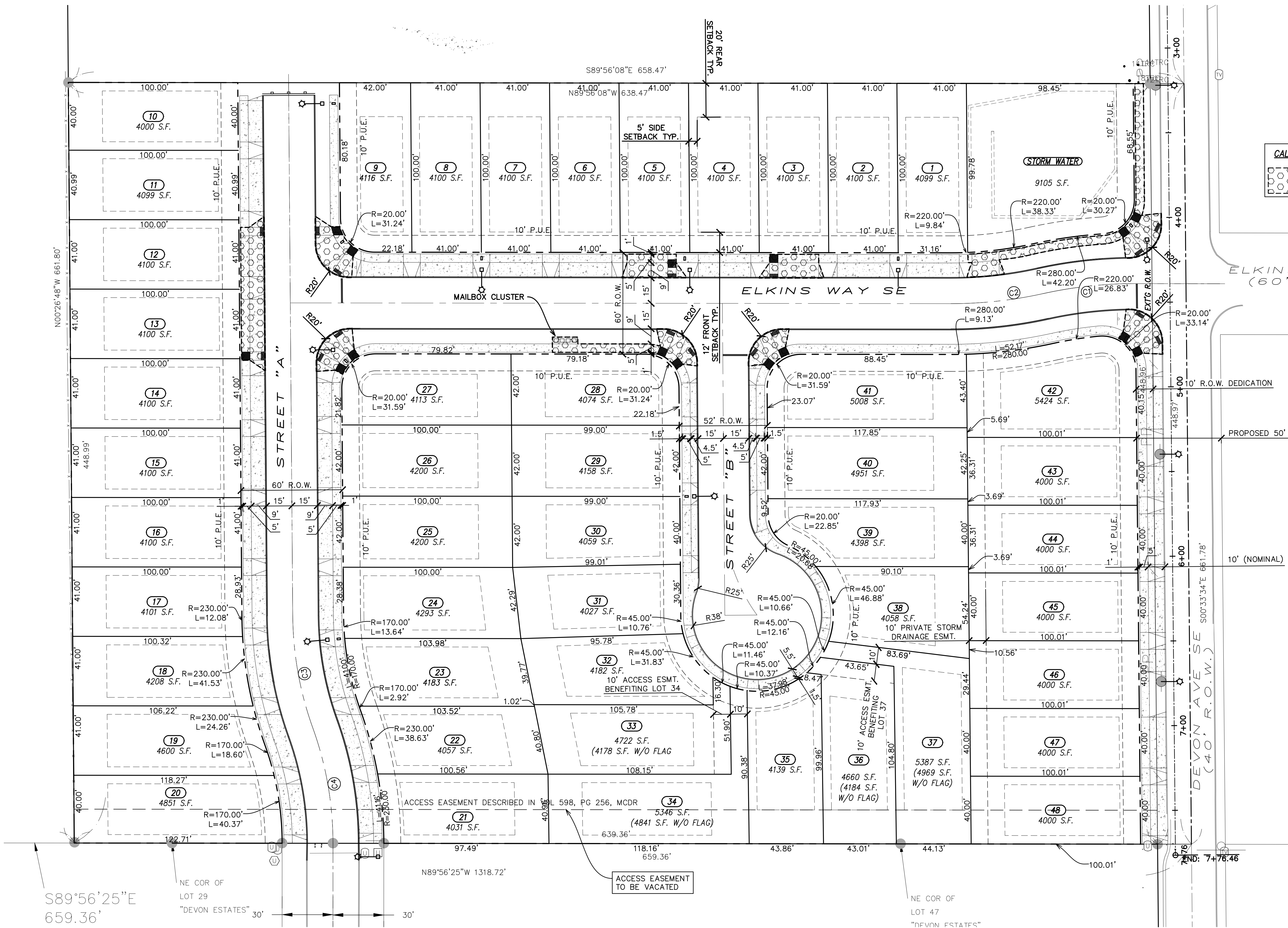
3/21/2023 12:37:09 PM
 R:\Jobs\Leaproy_Sam\Devon Ave\Civil\Plot - Subdivision\SUB PLAN.dwg. (G-6 tab)



CALLOUT KEY & LEGEND

SIDEWALKS, RAMPs, & DRIVEWAYS TO BE BUILT BY SUBDIVISION CONTRACTOR

Curve #	Length	Radius	Delta
C1	54.82	250.00	12°33'48"
C2	54.74	250.00	12°32'43"
C3	67.71	200.00	19°23'53"
C4	69.39	200.00	19°52'43"



VERIFY SCALE BASE IS ONE INCH ON ORIGINAL DRAWING IF NOT ONE INCH ON SCALES ACCURACLY	1" 0	DSN. SW DRN. RS CKD. SW	NO. 1 DATE	DESCRIPTION REVISIONS	BY
WESTECH ENGINEERING, INC. CONSULTING ENGINEERS AND PLANNERS 3841 Fairview Industrial Dr. S.E., Suite 100, Salem, OR 97302 Phone: (503) 585-2474 Fax: (503) 585-3966 E-mail: westech@westech-eng.com					
2020 CONSTRUCTION GROUP, LLC DEVON AVE. SUBDIVISION SUBDIVISION PLAN					
DRAWING G-6 JOB NUMBER 3369.0000					