
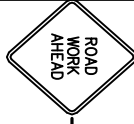


# ALLEY CLOSURE PLAN



FT

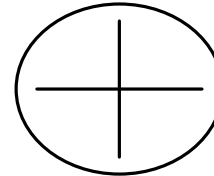
STREET NAME



FT

ALL LENGTHS ARE MINIMUM  
DISTANCES UNLESS OTHERWISE  
NOTED

ALLEY



INDICATE NORTH

DRAWING NOT TO SCALE



WORK  
ZONE

WORK SITE ADDRESS

STREET NAME


STREET NAME

FOR DIMENSIONS CONSULT  
CITY OF SALEM  
"TEMPORARY TRAFFIC CONTROL  
SPACING TABLES"

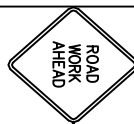
ALLEY



FT



STREET NAME



FT

Sight distance shall be maintained at all public and private intersections and driveways. If sight distance is not achievable, prior approval by the City Traffic Engineer is required to either restrict turn movements or use flaggers and shall include coordination with the affected property/business owner(s).